

# Medworth Energy from Waste Combined Heat and Power Facility



PINS ref. EN010110  
Document Reference: Vol 6.3  
Revision 1.0  
June 2022




## Environmental Statement Chapter 9 Landscape and Visual Figures 9.16i - 9.16xi

Regulation reference: The Infrastructure  
Planning (Applications: Prescribed Forms  
and Procedure) Regulations 2009  
Regulation 5(2)(a)

**We inspire  
with energy.**

Viewpoint Photograph 2: Lidl Carpark west of Cromwell Road





Baseline Photograph of Existing View View flat at a comfortable arm's length



**Key**

- Viewpoint Location
- 90 degree angle of view centred upon the Efw CHP Facility

Viewpoint locational data	Camera data	Image data
<b>Grid Reference:</b> 545338, 308472	<b>Camera:</b> Canon EOS 5D MkIII	<b>Horizontal field of view:</b> 90° (cylindrical projection)
<b>Ground level elevation:</b> 1m AOD	<b>Lens:</b> 50mm	<b>Paper size:</b> 841mm x 297mm (half A1)
<b>Date and Time:</b> 17th March 2020 @ 21.05	<b>Camera height:</b> 1.5m AGL	

<p><b>Figure 9.16i</b> Viewpoint Photograph 2: Lidl Carpark west of Cromwell Road (night)</p>	<p>Medworth CHP Limited Medworth Energy from Waste Combined Heat and Power Facility DCO Environmental Statement Chapter 9 - Landscape and Visual</p>
<p>Client</p> 	

40880-WOOD-XX-XX-EG-L-0031\_S1\_P01 Originator: James Hunter

Viewpoint Photograph 5: A47 east of roundabout junction with the B198



Baseline Photograph of Existing View View flat at a comfortable arm's length



**Key**


- Viewpoint Location
- 90 degree angle of view centred upon the EFW CHP Facility

Viewpoint locational data	Camera data	Image data
<b>Grid Reference:</b> 544734, 307429	<b>Camera:</b> Canon EOS 5D MkIII	<b>Horizontal field of view:</b> 90° (cylindrical projection)
<b>Ground level elevation:</b> 2m AOD	<b>Lens:</b> 50mm	<b>Paper size:</b> 841mm x 297mm (half A1)
<b>Date and Time:</b> 24th February 2021 @ 20.00	<b>Camera height:</b> 1.5m AGL	

<p><b>Figure 9.16ii</b></p> <p><b>Viewpoint Photograph 5:</b> A47 east of roundabout junction with the B198</p>	<p><b>Medworth CHP Limited</b></p> <p><b>Medworth Energy from Waste Combined Heat and Power Facility DCO</b></p> <p><b>Environmental Statement</b></p> <p><b>Chapter 9 - Landscape and Visual</b></p>
<p>Client</p>	

40880-WOOD-XX-XX-EG-L-0004-L1\_P01\_Originator: James Hunter

Viewpoint Photograph 7: North Brink at Elgood's Brewery (night)



Residential Properties on Malt Drive

Lighting along North Brink Road

Approximate location of EFW CHP Facility

Chimney on Lamb Weston

River Nene

Baseline Photograph of Existing View

View flat at a comfortable arm's length




**Key**

- Viewpoint Location
- > 90 degree angle of view centred upon the EFW CHP Facility


Viewpoint locational data	Camera data	Image data
<b>Grid Reference:</b> 545567, 309191	<b>Camera:</b> Canon EOS 5D MkIII	<b>Horizontal field of view:</b> 90° (cylindrical projection)
<b>Ground level elevation:</b> 3m AOD	<b>Lens:</b> 50mm	<b>Paper size:</b> 841mm x 297mm (half A1)
<b>Date and Time:</b> 16th March 2020 @ 20.30	<b>Camera height:</b> 1.5m AGL	

**Figure 9.16iii**  
Viewpoint Photograph 7:  
North Brink at Elgood's Brewery (night)

**Client**




**Medworth CHP Limited**  
Medworth Energy from Waste Combined Heat and Power Facility DCO  
Environmental Statement  
Chapter 9 - Landscape and Visual




40880-WOOD-XX-XX-EG-L-0032\_S1\_P01 Originator: James Hunter

Viewpoint Photograph 8: PRoW Halfpenny Lane north-west of Elm



Baseline Photograph of Existing View View flat at a comfortable arm's length



**Key**


- Viewpoint Location
- 90 degree angle of view centred upon the EFW CHP Facility

Viewpoint locational data		Camera data		Image data	
<b>Grid Reference:</b>	546809, 307118	<b>Camera:</b>	Canon EOS 5D MkIII	<b>Horizontal field of view:</b>	90° (cylindrical projection)
<b>Ground level elevation:</b>	3m AOD	<b>Lens:</b>	50mm	<b>Paper size:</b>	841mm x 297mm (half A1)
<b>Date and Time:</b>	24th February 2021 @ 19:30	<b>Camera height:</b>	1.5m AGL		

<p><b>Figure 9.16iv</b> Viewpoint Photograph 8: PRoW Halfpenny Lane north-west of Elm</p>		<p>Medworth CHP Limited Medworth Energy from Waste Combined Heat and Power Facility DCO Environmental Statement Chapter 9 - Landscape and Visual</p>	
<p>Client</p>			

44880-WOOD-XX-XX-EG-L-0013\_S1\_P01 Originator: James Hunter

Viewpoint Photograph 9: NCR 63 Begdale Road Between Elm & Begdale (night)



Baseline Photograph of Existing View View flat at a comfortable arm's length



**Key**

- Viewpoint Location
- 90 degree angle of view centred upon the EfW CHP Facility

Viewpoint locational data	Camera data	Image data
<b>Grid Reference:</b> 545991, 306445	<b>Camera:</b> Canon EOS 5D MkIII	<b>Horizontal field of view:</b> 90° (cylindrical projection)
<b>Ground level elevation:</b> 1m AOD	<b>Lens:</b> 50mm	<b>Paper size:</b> 841mm x 297mm (half A1)
<b>Date and Time:</b> 17th March 2020 @ 20.40	<b>Camera height:</b> 1.5m AGL	

<p><b>Figure 9.16v</b> Viewpoint Photograph 9: NCR 63 Begdale Road Between Elm &amp; Begdale (night)</p>	<p><b>Medworth CHP Limited</b> Medworth Energy from Waste Combined Heat and Power Facility DCO Environmental Statement Chapter 9 - Landscape and Visual</p>
<p>Client</p>	

40880-WOOD-XX-XX-EG-L-0033\_S1\_P01 Originator: James Hunter

Viewpoint Photograph 15: Eastern side of Wisbech St. Mary (night)



Baseline Photograph of Existing View View flat at a comfortable arm's length



**Key**

- Viewpoint Location
- 90 degree angle of view centred upon the EfW CHP Facility

Viewpoint locational data	Camera data	Image data
<b>Grid Reference:</b> 542591, 307898	<b>Camera:</b> Canon EOS 5D MkIII	<b>Horizontal field of view:</b> 90° (cylindrical projection)
<b>Ground level elevation:</b> 3m AOD	<b>Lens:</b> 50mm	<b>Paper size:</b> 841mm x 297mm (half A1)
<b>Date and Time:</b> 16th March 2020 @ 21.30	<b>Camera height:</b> 1.5m AGL	

<p><b>Figure 9.16vi</b> Viewpoint Photograph 15: Eastern side of Wisbech St. Mary (night)</p>	<p>Medworth CHP Limited Medworth Energy from Waste Combined Heat and Power Facility DCO Environmental Statement Chapter 9 - Landscape and Visual</p>
<p>Client</p>	

40880-WOOD-XXX-XX-EG-01-0034\_S1\_P01\_Originator: James Hunter

